



WASTE MANAGEMENT PLAN

REVIEWED JULY 2021

LANGSTONE HARBOUR WASTE MANAGEMENT PLAN

1.0 THE HARBOUR

- 1.1 Langstone Harbour is a tidal basin comprising an area of approximately 1900 hectares enclosed by 23km of low-lying shoreline. Together with Portsmouth Harbour to the West and Chichester Harbour to the East, Langstone Harbour forms the largest inter tidal area on the south coast of England.
- 1.2 The Harbour is multifunctional, with the main marine activities being recreational boating, a limited amount of commercial fishing and a frequent trade in sea-dredged aggregates to a small privately operated wharf (See Map 1 in Section 5.6). Much of the recreational boating involves resident berth holders and club members. In the main, visiting pleasure craft are accommodated at Southsea Marina; where there are facilities for reception of garbage, dry recyclables, batteries, WEEE, waste oil and sewerage.
- 1.3 There are approximately 500 small craft moorings in the harbour. Additionally, Southsea Marina has a capacity of about 300 boats.
- 1.4 Langstone Harbour is designated a Site of Special Scientific Interest (SSSI), Special Protection Area (SPA), Special Area of Conservation (SAC) and Ramsar site. It also forms a part of the Solent European Marine Site.

2.0 IMPLEMENTATION OF THE PLAN

- 2.1 The person responsible for the implementation of the Langstone Harbour Port Waste Management Plan is the Board's Environment Officer
- 2.2 The Environment Officer can be contacted at the Langstone Harbour Board Office:

Langstone Harbour Board
Harbour Office
Ferry Road
Hayling Island
HANTS
PO11 0DG
Tel: 02392 463 419
e-mail: environment@langstoneharbour.org.uk

3.0 CONSULTATION

- 3.1 For the 2021 review the Langstone Harbour Board consulted harbour users in the following categories:
- (i) Commercial wharf
 - (ii) Sailing clubs
 - (iii) Marina
 - (iv) Angling clubs and other user organisations
(See Appendix (1) for list of consultees.)

Organisations representing the full range of harbour users have been consulted at each review of this Waste Management Plan.

3.2 The purpose of the consultation has been to determine and subsequently review the level of reception facilities at all sites in the harbour where marine activity is concentrated.

4.0 **REGULATIONS**

The legislative driver underpinning this plan is The Merchant Shipping & Fishing Vessels (Port Waste Reception Facilities) Regulations 2003 (SI1809/2003) which came into force on 15 July 2003 (Amended 2009).

5.0 **WASTE GENERATED AND WASTE RECEPTION FACILITIES**

5.1 Appendix (2) indicates the type of waste reception facilities at various locations in Langstone Harbour.

5.2 **THE LANGSTONE HARBOUR BOARD**

The Board provides reception facilities for garbage, dry recyclables and waste oils on its premises at Ferry Point. Additionally, the Board can offer special disposal facilities by arrangement. In considering the level of reception facilities provided the Board has taken account of a small boatyard facility for repairing vessels on the Board's premises, in addition to the number of occupied moorings managed by the Board in the harbour, as well as vessels in club compounds. The Board has a contract for the removal of garbage and dry recyclables weekly. The disposal of oily waste and other controlled wastes is arranged through licensed contractors as required. A list of specialist waste contractor companies used by the Board as well as clubs, marinas and commercial wharves operating in the harbour can be found in Appendix (3).

5.2.1 **AVAILABILITY OF INFORMATION ABOUT THE BOARD'S WASTE RECEPTION FACILITIES**

Details of the Board's waste reception facilities are publicised in the "Services Guide" which is published annually and circulated to all harbour users. The Services Guide States: "Facilities are available to boat owners for the disposal of garbage, mixed recyclables, glass, waste oils, and used oily rags and filters at the Board's premises on Ferry Road. Black water pump out and disposal is available next to the fuel berth at Southsea Marina". The Services Guide also includes a map illustrating the location of these waste facilities.

Waste reception facilities are also advertised on the Langstone Harbour Board website: <http://www.langstoneharbour.org.uk/waste-management>

The Board produces leaflets relating to its waste reception facilities which are available at the harbour office (figure 5.1), as well as posters which are displayed on external and internal noticeboards. All waste reception facilities have clear signage indicating what boat owners should dispose of in each bin.

A diagram illustrating the location of waste facilities at the Board's premises can be seen in section 5.2.



Recycling Scheme for boat waste

Langstone Harbour Board now has recycling facilities available for harbour users to reduce the amount of waste that is sent to landfill from their boat.

The scheme has been designed to make it easy to recycle boat generated waste by having just one container to take mixed recycling. This means waste need only be separated into two bags; mixed recycling and general waste.

Recycling can then be disposed of in the designated green bin which is clearly marked, and general waste disposed of in the correct purple bins alongside the recycling bin.

Please note that these facilities are available to harbour users during office hours only.



LANGSTONE



HARBOUR BOARD

What can be recycled?

<p>Cans and metals</p> 	Drinks cans, tinned food cans, aluminium trays and foil.
<p>Plastics</p> 	Plastic bottles, cups, sandwich boxes, milk cartons etc.
<p>Paper</p> 	Plain paper, newspaper, magazines and wrapping paper.
<p>Glass</p> 	Glass bottles (green, clear and brown) jars etc.
<p>Cardboard</p> 	Cardboard, corrugated packaging and fast food boxes etc.

For more information please contact the harbour office on 023 9246 3419.

100% recycled

This leaflet is printed on 100% recycled paper

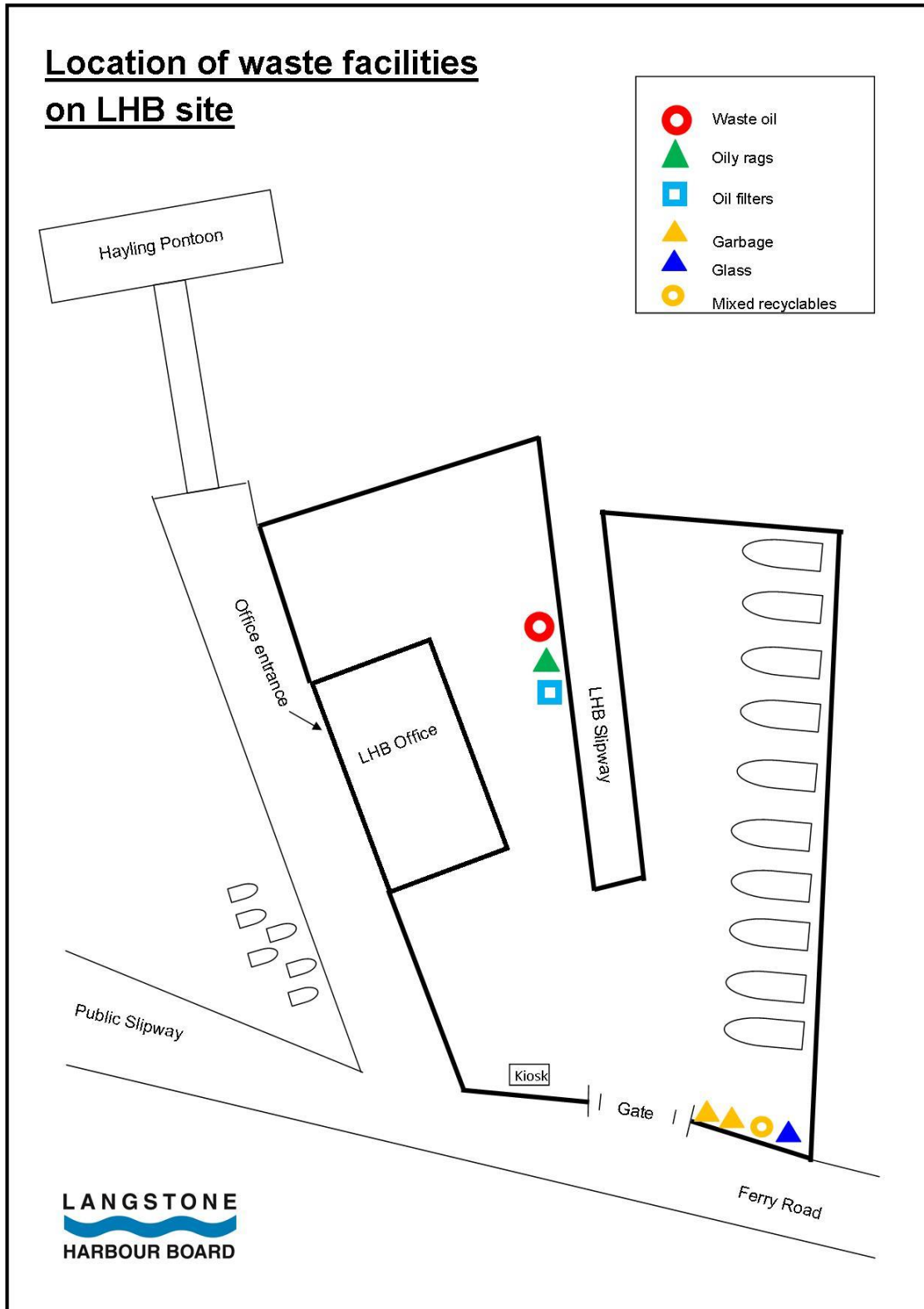
LANGSTONE



HARBOUR BOARD

Figure 5.1: Waste leaflet available at the Langstone Harbour Board Office

5.2. LOCATION OF WASTE FACILITIES AT THE LANGSTONE HARBOUR BOARD PREMISES



5.3 **COMMERCIAL WHARF**

There is a small, privately owned aggregate wharf in Langstone Harbour – Kendall's Wharf which is owned by Aggregate Industries.

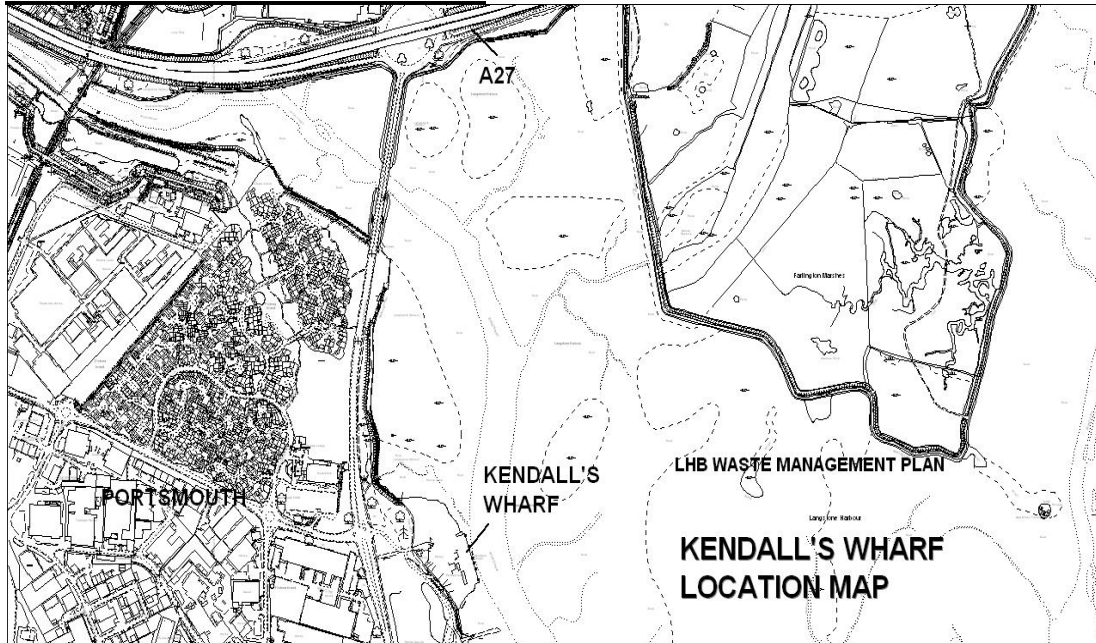
Garbage, sewage and waste oil reception facilities are provided by the terminal operator at Kendall's Wharf (see Appendix 2 for details).

Trade to the wharf is predominantly on sea dredgers of up to 2000GT importing material from the local shingle banks east of the Isle of Wight. On average, these vessels make 200 calls to the port annually. The Harbour Authority is satisfied after inspection that the facilities at the commercial wharf is adequate for the needs of the operations. Contact information relating to the commercial wharf is at 5.3.7.

NOTIFICATION BY SHIPS OF WASTE CARRIED AND OF LANDING REQUIREMENTS

- 5.3.1 The Board has notified the wharf in Langstone Harbour of the requirements of the 2003 Regulations and has provided each with a copy of MGN563 for information and guidance.
- 5.3.2 The Owners/Agents of vessels trading to Langstone Harbour have been notified of current requirements and waste notification forms have been requested.
- 5.3.3 Owners/Agents are requested to send waste reports (including types and amounts of waste) via e-mail to finance@langstoneharbour.org.uk
- 5.3.4 Notification forms are scrutinised on receipt and maintained on file for at least three years. Vessels are required to notify the terminal separately from the port authority and periodic checks are made by the authority to monitor compliance on the terminal.
- 5.3.5 Vessels using Langstone Harbour are required to advise the Port Authority and Terminal Operators of any exemptions granted under the Port Waste Regulations 2003.
- 5.3.6 All vessels are required to land all waste on board before they depart from port unless they have dedicated storage space available on board.

KENDALL'S WHARF



Contact Information for Wharf Operations:

Telephone: 023 92 414961

e-mail: matthew.sharpe@aggregate.com

For a location map of Kendall's Wharf see Map 1 in Section 5.6.

Information regarding waste reception facilities at Kendall's Wharf is verbally provided to existing and new users of the wharf. A schematic map of wharf facilities can be seen in Figure 5.4

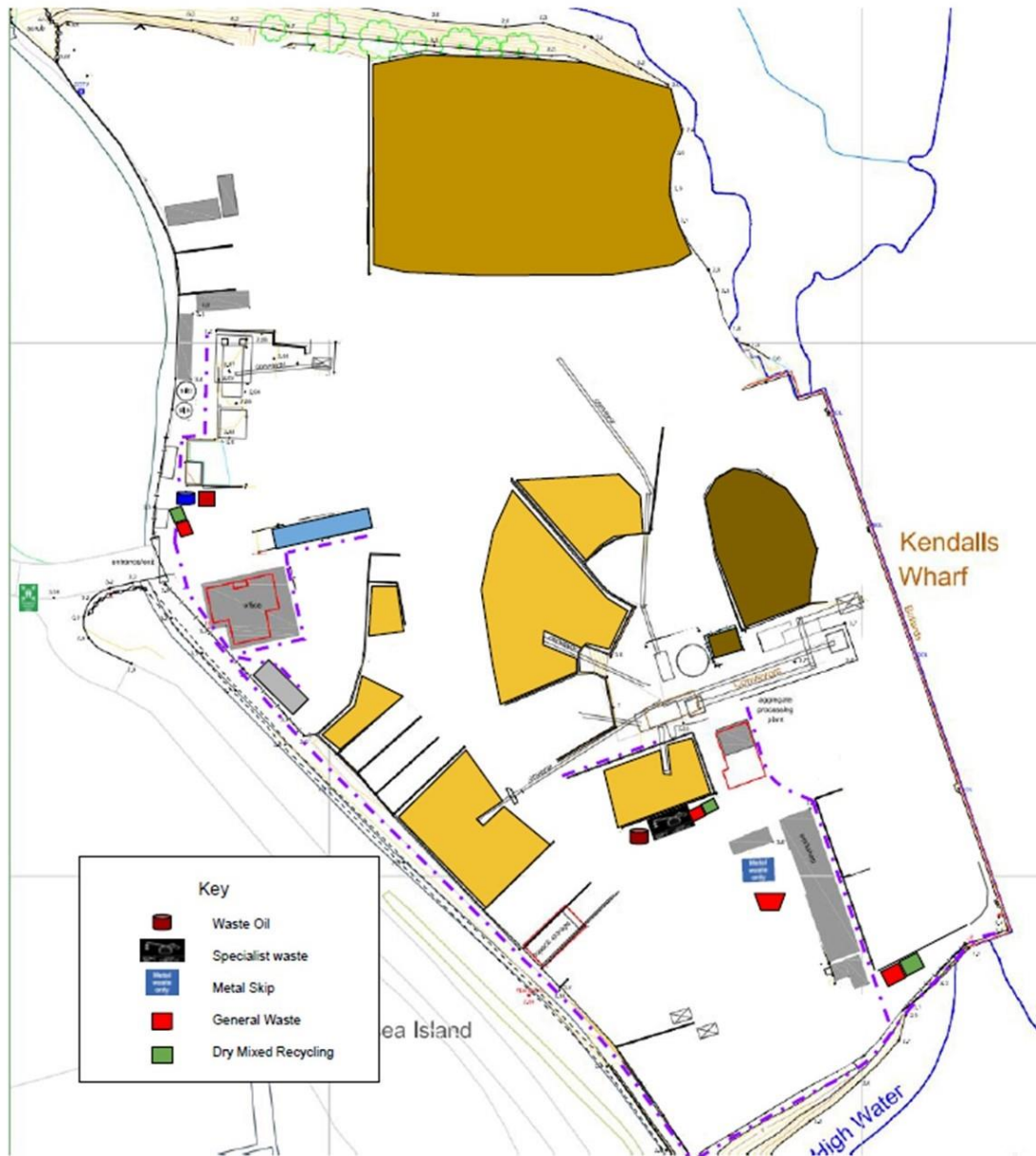


Figure 5.4: Schematic map of waste facilities at Kendall's Wharf provided to users

5.4 **Marina**

Southsea marina, with 400 berths, provides comprehensive facilities for garbage reception, waste oil disposal, dry recyclables and black water pump-out facilities, WEEE and batteries. Berth holders are informed verbally about the waste reception provision on the site, and are also provided with a map of the marina indicating waste reception locations (Figure 5.7) Each bridgehead sign has information about waste facilities and all waste facilities are clearly signed and labelled indicating the types of waste which can be disposed of in each location. Each berth holder is required to purchase Langstone Harbour Dues and as such receives a copy of the Langstone Harbour Board Services Guide which contains information about waste reception facilities at the Board's premises as well as links to the Langstone Harbour Board website (further information relating to the information the Board provides to harbour users in regard to waste reception facilities can be seen in Section 5.2.). Anyone with Langstone Harbour dues can use the waste facilities at the Board's premises.

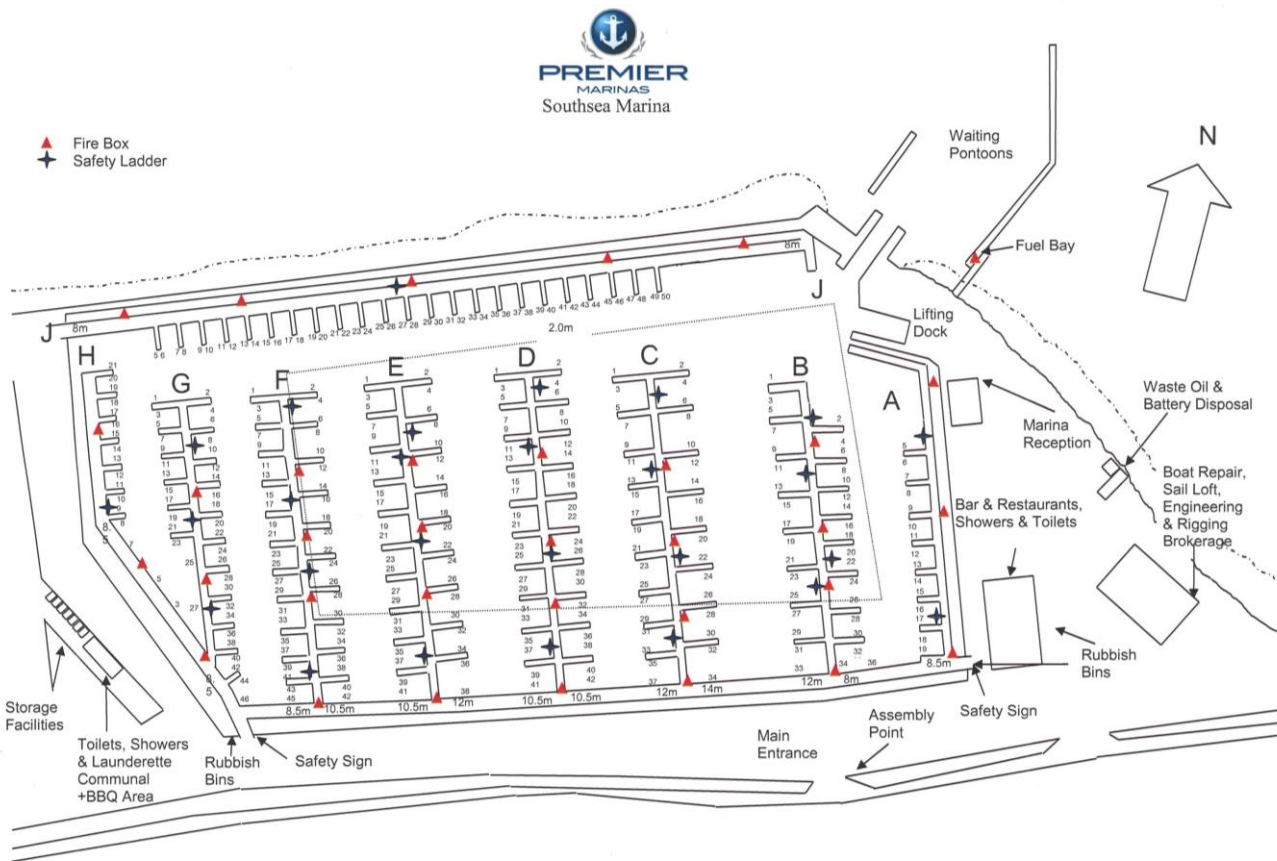


Figure 5.7: Schematic map illustrating waste reception facilities at Southsea Marina

5.5 Eastney Cruising Association

The Eastney Cruising Association (ECA), with 750 members, provides comprehensive facilities for garbage reception and dry recyclables. Members are informed verbally about the waste reception provision on the site. All waste facilities are clearly signed and labelled indicating the types of waste which can be disposed of in each location. Each ECA member is required to purchase Langstone Harbour Dues and as such receives a copy of the Langstone Harbour Board Services Guide which contains information about waste reception facilities at the Board's premises as well as links to the Langstone Harbour Board website (further information relating to the information the Board provides to harbour users in regard to waste reception facilities can be seen in Section 5.2). Anyone with Langstone Harbour dues can use the waste facilities at the Board's premises.

5.6 Other sites

The following Sailing and Angling clubs provide facilities for garbage disposal and dry recyclables to meet the requirements of their users, who are club members:

- Tudor Sailing Club
- Andrew Simpson Watersports Centre
- Langstone Harbour Fisherman's Association
- Locks Sailing Club

- Southsea Sea Angling club

Waste generated at these sites is largely domestic and is arranged by the individual clubs to be routinely collected for disposal. Club members are verbally informed of the location of the waste facilities.

The following Angling clubs are located within 500m of the Havant Household Waste and Recycling Centre. Club members are directed to dispose of all waste at this facility:

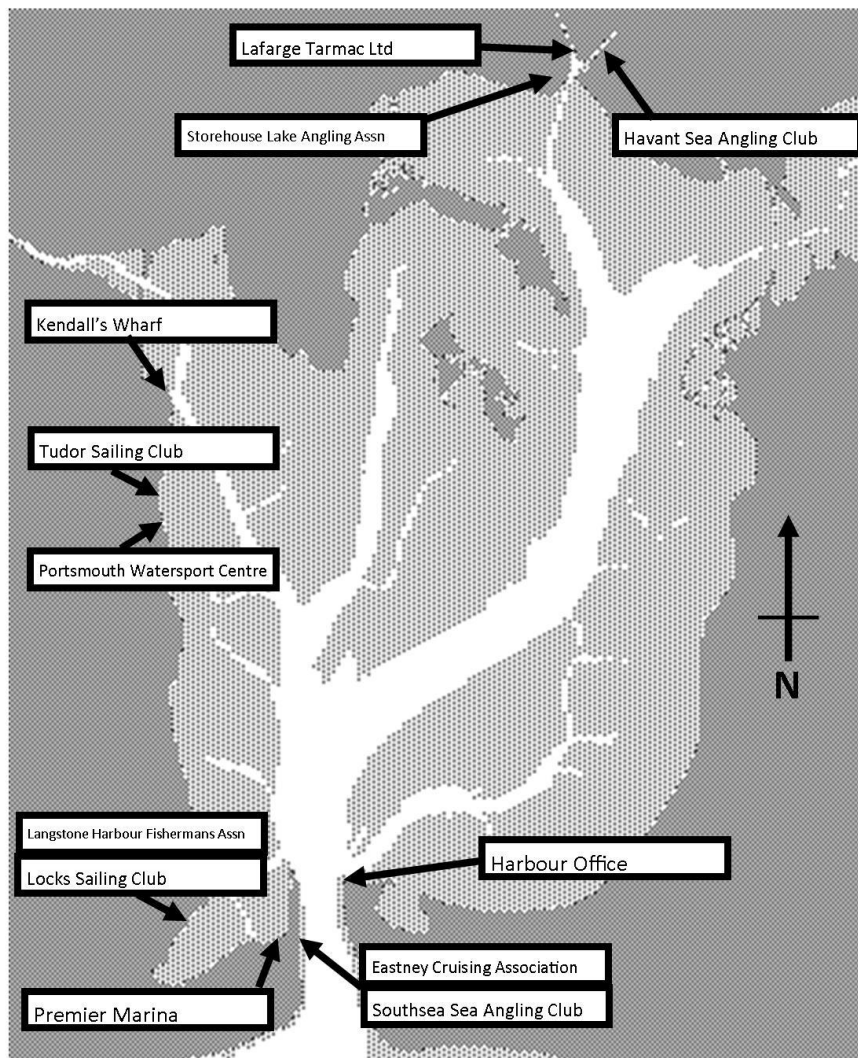
- Havant Sea Angling Club
- Storehouse Lake Angling Association

In addition, as harbour users, all club members require harbour dues. As such they each receive a copy of the Langstone Harbour Board's Services Guide which contains information about waste facilities at the Board's premises and links to the Board's website (further details can be found in Section 5.2). Anyone with Langstone Harbour dues can use the waste facilities at the Board's premises.

Portsmouth City Council has provided a reception facility for garbage at Eastney Point, close to the Eastney pontoon. Havant Borough Council has provided a reception facility for garbage at the public slipway at Broadmarsh. Waste from both of these facilities is collected daily by the relevant local authority.

The facilities at these sites are matched to the general quantities of waste landed and have been sited to meet operational requirements. The results of consultation indicate that the recreational sector is concerned mainly with garbage and dry recyclables in small quantities and the Harbour Authority is satisfied that the facilities at the various sites around the harbour are appropriate to the wastes generated. The table at Appendix 2 details reception facilities available at these sites.

Langstone Harbour Board Waste Management Plan—Map 1



Map 1 illustrates the location of clubs and organisations in Langstone Harbour offering waste management facilities to their members and clients.

6.0 **COSTS & CHARGES**

- 6.1 The Harbour Board will make charges for reception facilities in accordance with the requirements of the Merchant Shipping & Fishing Vessels (Port Waste Reception Facilities) regulations 2003 (SI 1809/2003)
- 6.2 Reception facilities at Kendall's Wharf are provided by the terminal operators to meet the needs of vessels using their facilities. The terminal operators have guidance on the requirements for charging and the harbour authority will promulgate information on charges at any time on request.
- 6.3 The provision of reception facilities to meet the needs of vessels using the terminal is discussed and agreed between the terminal operator and the vessel operator.

- 6.4 The majority of harbour organisations providing reception facilities are sailing and angling clubs. No direct charge is made to users at these sites.

7.0 COMPLAINTS

- 7.1 Vessels, Terminal Operators, and Ship Owners/Agents are required to notify the port authority of any deficiencies in waste reception facilities that come to their attention. Contact information for the Langstone Harbour Board is available in the Services Guide (which is provided to all harbour users, as well as on the Board's website).
- 7.2 Where a complaint is made to the port authority concerning the procedures adopted to comply with the Regulations the port authority will endeavour to modify procedures through consultation with relevant parties. Only modified procedures that meet the requirements of the Regulations without disproportionately affecting the port authority's ability to administer the procedure would be introduced.
- 7.3 The port authority will notify alleged deficiencies in writing to the appropriate party and if necessary conduct a site visit or physical inspection to confirm that remedial action has been taken.
- 7.4 Where appropriate, the Maritime and Coastguard Agency will be made aware of complaints.

8.0 REVIEW

- 8.1 The Harbour Board consults regularly with harbour user representatives both formally through its Advisory Committee and informally. Additional or changed requirements will be identified in this process.
- 8.2 The Langstone Harbour Waste Management Plan will be formally reviewed in accordance with current regulations.

APPENDIX (1)

LANGSTONE HARBOUR WASTE MANAGEMENT PLAN

CONSULTEES

Organisation	Address	Contact
Eastney Cruising Association	Club House, Ferry Road, SOUTHSEA, Hants, PO4 9LY	Jack Robinson
Aggregate Industries	Kendall's Wharf, Eastern Road, PORTSMOUTH, PO3 5LY	Matthew Sharpe
Langstone Harbour Fisherman's Association	Clubhouse, Milton Locks, PORTSMOUTH, PO4 8LT	Richard Hockney
Locks Sailing Club	6 Longshore Way, SOUTHSEA, Hants, PO4 8LS	Olly George-Taylor
Andrew Simpson Watersports Centre	Eastern Road, PORTSMOUTH, PO3 5LY	Hermione Garner
Southsea Sea Angling Club	Southsea Sea Angling Club, 63 Hunter Road, Southsea, HANTS, PO4 9AY	Lee Swire
Premier Marinas (Southsea) Ltd	Fort Cumberland Road, SOUTHSEA, Hants, PO4 9RJ	Rupert Bremner
Storehouse Lake Angling Association	31 Pinewood Avenue, Bedhampton, HAVANT, PO9 3RD	Nigel Dransfield
Tudor Sailing Club	Eastern Road, PORTSMOUTH, PO3 5LY	Richard Gunn
Havant Sea Angling Club	172, Botley Drive, Leigh Park, Hants, PO9 4NP	Hugo Wilson

APPENDIX (2)

LANGSTONE HARBOUR WASTE MANAGEMENT PLAN

Analysis of Waste reception Capabilities

ORGANISATION	GARBAGE			OTHER						RECYCLING		
	WHEELIE (240l)	EURO (1100l)	SKIPS	BATTERIES	Oil Filters	WASTE OIL (L)	SEWAGE (L)	WEEE	Scrap Metal	BOTTLES	PAPER	CANS
Storehouse Lake A.A.	-	-	-	-	-	-	-	-	-	-	-	-
Havant Sea Angling	-	-	-	-	-	-	-	-	-	-	-	-
Langstone Harbour F.A.	-	1 (660l)	-	-	-	-	-	-	-	Yes	Yes	Yes
Tudor Sailing Club	-	1	-	-	-	-	-	-	-	-	-	-
Eastney Cruising Assoc.	-	6	-	-	-	-	20,000	-	-	Yes	Yes	Yes
Southsea Sea Angling Club	-	1	-	-	-	-	-	-	-	-	-	-
Aggregate Industries	-	1	1	Yes	Yes	2,500	6,500-	-	-	Yes	Yes	Yes
Southsea Marina	5	13	1	Yes	Yes	2,500	Mains	Yes	Yes	Yes	Yes	Yes
Locks Sailing Club	-	1	-	-	-	-	-	-	-	-	-	-
Andrew Simpson Watersports Centre	-	1	-	-	-	-	-	-	-	Yes	Yes	Yes
Harbour Office	-	2	-	-	Yes	600	-	-	-	Yes	Yes	Yes

APPENDIX (3)

Waste Type	Contractor	Telephone
Garbage	Veolia	0845 6060460
Garbage	Biffa	0800 601601
Dry mixed recyclables / glass	Biffa	0800 601601
Dry mixed recyclables / glass	Veolia	0845 6060460
Dry mixed recyclables / glass	Suez	0800 0931103
Waste Oil	Slicker	0330 1598325
Waste Oil	Oil Monster	0844 8111392
Oiled Waste	Pureclean	0870 2416303